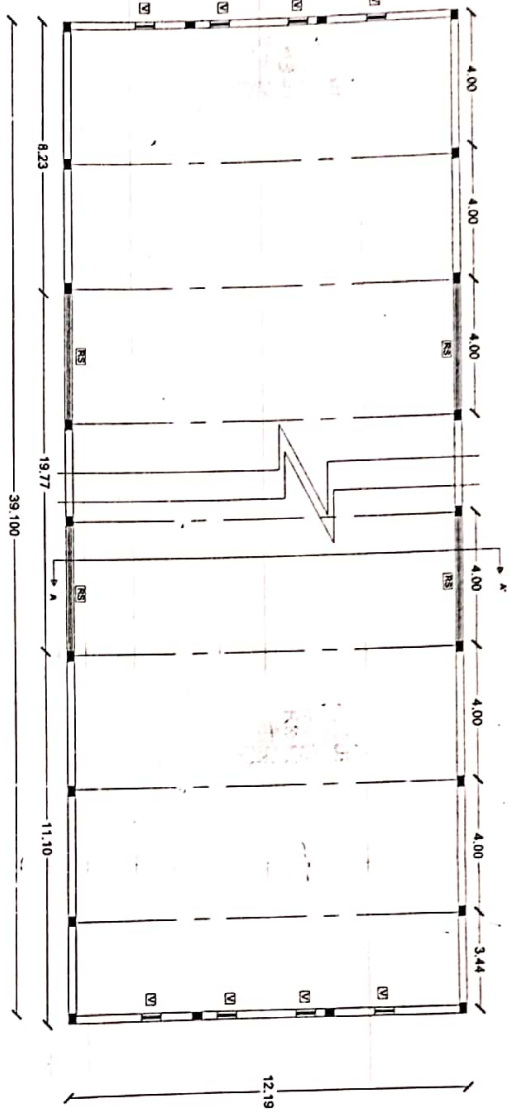
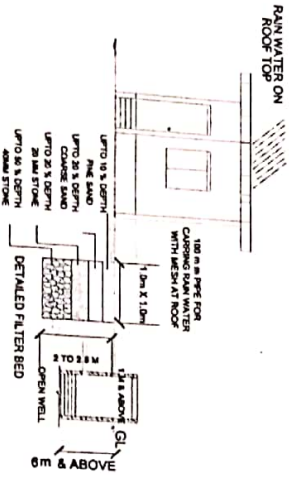


ELEVATION SCALE 1:100

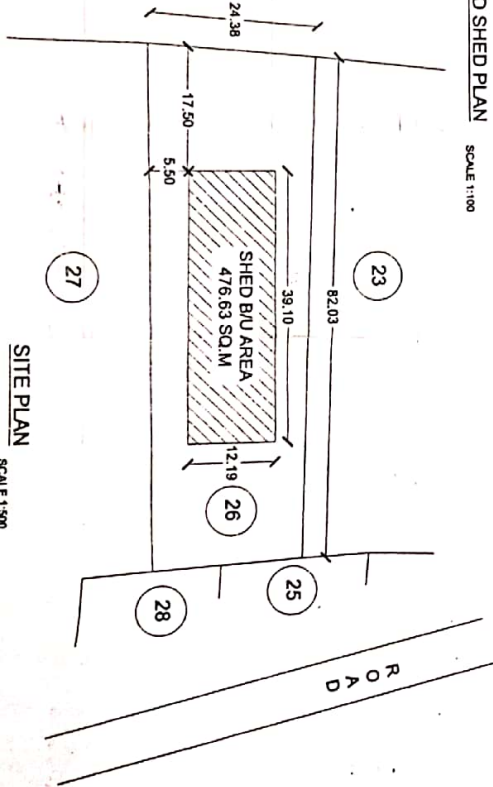
SECTION A-A' SCALE 1:100



PROPOSED SHED PLAN SCALE 1:100



FOR RECHARGING OPEN WELLS



SITE PLAN

SCALE 1:400

JOB TITLE

PROPOSED PLAN FOR COMMERCIAL SHED CONSTRUCTION ON SURVEY NO - 26 P.H.NO. 38 AT-SHIONI TAH- RAMTEK DIST. NAGPUR BELONGING TO COMPANY - GURUDEO AGRICULTURE FARMERS PRODUCER COMPANY LTD. (ADDRESS- GOVIND B LONDHE, AT. MASLA, TH-RAMTEK, NAGPUR)

LAND OWNER - MR. KUMODHANI MORESHWAR HINGE

AREA STATEMENT

TOTAL PLOT AREA (AS PER SALE DEED RECORD)	0.20 H.R.SQ.M
PLOT AREA BELONGS TO	0.20 H.R.SQ.M
PROPOSED BU AREA OF SHED	476.63 SQ.M

SCHEDULE OF OPENING

1	RS	3.90 X 4.50	ROLLING SHUTTER
2	V	0.60 X 0.60	VENTILATOR

ALL DIMENSIONS ARE IN METER

NORTH



OWNER NAME & SIGN

ARCH/ENGG.

DRG. NO. SCALE

1:100, 1:500

DATE DEALT BY

1 / 1 2021

